

R&S[®]SMCVB-KV5x

Multi-Satellite GNSS Waveforms

User Manual



1179285402
Version 04

ROHDE & SCHWARZ
Make ideas real



This document describes the following software options:

- R&S®SMCVB-KV50 Multi-Satellite GPS Waveforms (1434.5770.xx)
- R&S®SMCVB-KV51 Multi-Satellite Galileo Waveforms (1434.5792.xx)
- R&S®SMCVB-KV52 Multi-Satellite GLONASS Waveforms (1434.5811.xx)
- R&S®SMCVB-KV53 Multi-Satellite BeiDou Waveforms (1434.5834.xx)

© 2023 Rohde & Schwarz GmbH & Co. KG
Muehldorfstr. 15, 81671 Muenchen, Germany
Phone: +49 89 41 29 - 0
Email: info@rohde-schwarz.com
Internet: www.rohde-schwarz.com

Subject to change – data without tolerance limits is not binding.

R&S® is a registered trademark of Rohde & Schwarz GmbH & Co. KG.

All other trademarks are the properties of their respective owners.

1179.2854.02 | Version 04 | R&S®SMCVB-KV5x

The following abbreviations are used throughout this manual: R&S®SMCV100B is abbreviated as R&S SMCV100B.

Contents

1	Welcome to the R&S SMCVB-KV5x options.....	5
1.1	Key features.....	5
1.2	Installation.....	5
1.3	What's new.....	9
1.4	Documentation overview.....	9
1.4.1	Getting started manual.....	9
1.4.2	User manuals and help.....	9
1.4.3	Service manual.....	9
1.4.4	Instrument security procedures.....	10
1.4.5	Printed safety instructions.....	10
1.4.6	Data sheets and brochures.....	10
1.4.7	Release notes and open source acknowledgment (OSA).....	10
1.4.8	Application notes, application cards, white papers, etc.....	10
1.4.9	Videos.....	10
2	Available waveform files.....	11
2.1	Signal information.....	11
2.2	Simulation location.....	11
2.3	Simulation date and time.....	12
2.4	File naming conventions.....	12
2.5	Waveform files.....	13
2.5.1	BEID_Beijing_60s_2020_05_01.wv.....	16
2.5.2	BEID_Bogota_60s_2020_05_01.wv.....	16
2.5.3	BEID_Moscow_60s_2020_05_01.wv.....	16
2.5.4	BEID_Munich_60s_2020_05_01.wv.....	16
2.5.5	BEID_New York_60s_2020_05_01.wv.....	16
2.5.6	BEID_Seoul_60s_2020_05_01.wv.....	17
2.5.7	BEID_Taipei_60s_2020_05_01.wv.....	17
2.5.8	BEID_Tokyo_60s_2020_05_01.wv.....	17
2.5.9	GAL_Beijing_60s_2020_05_01.wv.....	17
2.5.10	GAL_Bogota_60s_2020_05_01.wv.....	17
2.5.11	GAL_Moscow_60s_2020_05_01.wv.....	18

2.5.12	GAL_Munich_60s_2020_05_01.wv.....	18
2.5.13	GAL_New York_60s_2020_05_01.wv.....	18
2.5.14	GAL_Seoul_60s_2020_05_01.wv.....	18
2.5.15	GAL_Taipei_60s_2020_05_01.wv.....	18
2.5.16	GAL_Tokyo_60s_2020_05_01.wv.....	19
2.5.17	GLON_Beijing_60s_2020_05_01.wv.....	19
2.5.18	GLON_Bogota_60s_2020_05_01.wv.....	19
2.5.19	GLON_Moscow_60s_2020_05_01.wv.....	19
2.5.20	GLON_Munich_60s_2020_05_01.wv.....	19
2.5.21	GLON_New York_60s_2020_05_01.wv.....	20
2.5.22	GLON_Seoul_60s_2020_05_01.wv.....	20
2.5.23	GLON_Taipei_60s_2020_05_01.wv.....	20
2.5.24	GLON_Tokyo_60s_2020_05_01.wv.....	20
2.5.25	GPS_Beijing_60s_2020_05_01.wv.....	20
2.5.26	GPS_Bogota_60s_2020_05_01.wv.....	21
2.5.27	GPS_Moscow_60s_2020_05_01.wv.....	21
2.5.28	GPS_Munich_60s_2020_05_01.wv.....	21
2.5.29	GPS_New York_60s_2020_05_01.wv.....	21
2.5.30	GPS_Seoul_60s_2020_05_01.wv.....	21
2.5.31	GPS_Taipei_60s_2020_05_01.wv.....	22
2.5.32	GPS_Tokyo_60s_2020_05_01.wv.....	22
	Index.....	23

1 Welcome to the R&S SMCVB-KV5x options

The R&S SMCVB-KV5x options are waveform libraries that provide waveform files in accordance with GPS, Galileo, GLONASS and BeiDou global navigation satellite systems (GNSS).

This user manual contains a reference description of the functionality that the waveform library provides. All functions not discussed in this manual are described in the R&S SMCV100B user manual. The latest version is available at:

www.rohde-schwarz.com/manual/SMCV100B

1.1 Key features

The R&S SMCVB-KV5x options feature:

- Numerous waveform files in accordance with the following GNSS standards: GPS, Galileo, GLONASS and BeiDou
- Efficient use with dedicated waveforms
- Dedicated signals for position fixing of GNSS receivers for production tests

1.2 Installation

Required options

The equipment layout for processing files of waveform libraries includes:

- R&S SMCV100B base unit, including arbitrary waveform generator (64 MSample ARB memory, 60 MHz RF bandwidth)
- Waveform library option (R&S SMCVB-KVxx)

For more information on ARB options, see chapter "Using the arbitrary waveform generator (ARB)" in the R&S SMCV100B user manual.

To access R&S SMCV100B libraries

R&S SMCV100B stream and waveform libraries are available for download for registered users on the "Vector Signal Generator Customer Web" at the global Rohde & Schwarz information system (GLORIS).

1. For access, register at <https://gloris.rohde-schwarz.com>:
In section "How to register", follow the instructions provided in the introduction video "How to register for GLORIS".
2. For access to the "Vector Signal Generator Customer Web", register the R&S SMCV100B:
 - a) In the menu "Support&Services", select "My Products" > "Register my product".

- b) To register the R&S SMCV100B, click "Add Equipment".
- c) In the section "Information about your product", specify order number ("Material no.") and serial number ("Serial No.") of the R&S SMCV100B.

Home News Center [Support&Services](#)

My Products > Vector Signal Generator Customer Web

Downloads ▾

My Products ▾

Vector Signal Generator Customer Web

Lifecycle Support Status Information

Service Portfolio ▾

Register my product

Add Equipment

Information about your product

Identify product by: Device ID Material & Serial No.

*Material no.:

*Serial No.:

3. After product registration, log in at GLORIS.
4. In the menu bar, select "Support&Services > My Products > Vector Signal Generator Customer Web".

Home News Center [Support&Services](#)

Downloads

[My Products](#) >

[Vector Signal Generator Customer Web](#)

The "R&S SMCV100B Customer Web" page opens.

5. In the selection field "Product Selection for VSG", select "R&S®SMCV100B".

A webpage opens and displays search results for products related to the R&S SMCV100B.

Product Related Documents



R&S®SMCV100B

You are searching for: Product: [R&S®SMCV100B](#) x

All
Product Documents
Firm-/Software

2528 Results available

To download a library file

This procedure describes how to download library files. It provides a step-by-step description for download of a stream library file. The download of waveform library files is analogous.

1. Access the "Product Related Documents" web page as described in "[To access R&S SMCV100B libraries](#)" on page 5.

2. In the search navigation bar, select "Firm-/Software" > "Waveform & Streams".

The search lists all information related to stream and waveform libraries of the R&S SMCV100B:

- R&S SMCVB-KSxx results relate to stream libraries.
- R&S SMCVB-KVxx results relate to waveform libraries.

You are searching for: Product: **R&S®SMCV100B**

*

All Product Documents **Firm-/Software**

[Firmware](#) [Software](#) [Driver](#) [Waveform & Streams](#) [Archive](#)

2452 Results available Sort by date ▼

Show options

SMCVB-KS10 DAB / T-DMB STREAMS

Attachments

[SMCVB-KS10 DAB / T-DMB STREAMS](#) [SMCVB-KS10 DAB / T-DMB STREAMS User Manual \(download version\)](#)

3. Optionally, deactivate the filtering to display all waveform and stream library content.

- a) On the left menu, select "Show options".
- b) Click "Filtering on. Reset all filters."

Filtering on. Reset all filters.

4. Optionally, to filter for stream library content enter *KS in the search input field.

You are searching for: Product: **R&S®SMCV100B**

*KS

All Product Documents **Firm-/Software**

[Firmware](#) [Software](#) [Driver](#) [Waveform & Streams](#) [Archive](#)

142 Results available Sort by date ▼

Show options

SMCVB-KS10 DAB / T-DMB STREAMS

Attachments

[SMCVB-KS10 DAB / T-DMB STREAMS](#) [SMCVB-KS10 DAB / T-DMB STREAMS User Manual \(download version\)](#)

5. In the search result list, navigate to the required library.
6. To download required library files, click the download link in the "Attachments" section of library product page.

For example, for DAB/T-DMB streams, click the download link "R&S SMCVB-KS10 DAB / T-DMB STREAMS".

A download dialog opens to select and save files of the stream library.

To save a library file

You can save the library file to several storage locations:

- External storage device (HDD, memory stick): Use external USB storage device to save large files or complete libraries. Connect the storage device to one of the USB 3.0 connectors on the rear panel of the R&S SMCV100B. If detected correctly, you can access the files on the R&S SMCV100B in the `/usb/` directory in file-select dialogs.
The R&S SMCV100B supports the following storage formats: ext2/ext3/ext4, FAT16/FAT32, NTFS (read-only), ISO9660, UDF
- Internal memory (SSD): Use the internal memory to save single files to the user directory `/var/user/` of the R&S SMCV100B, for example, using FTP via a LAN connection.

To load and play a waveform library file

1. Load the waveform file from its storage location:

- External storage device (HDD, memory stick): Load the file from the `/usb/` directory.
- Internal memory (SSD): Load the file from the user directory `/var/user/`

Note: Library files are encrypted files. Loading the library file at the R&S SMCV100B requires installation of the corresponding library option. See "[Required options](#)" on page 5.

2. To load the file at the R&S SMCV100B, select the file in the dialog "Baseband" > "ARB" > "Load Waveform".

3. To select the file, navigate to the storage location (1).

4. Select "ARB" > "State" > "On".

The R&S SMCV100B processes the waveform file.

5. In the block diagram, select "RF" > "On"

The waveform file is modulated onto the RF carrier and output at the RF 50 Ω connector.

For more information on loading waveform files, see chapter "How to create, generate and play waveform files" in the R&S SMCV100B user manual.

1.3 What's new

Compared to the previous version the documentation provides updated installation instructions to access, download and play stream library files, see [Chapter 1.2, "Installation"](#), on page 5.

1.4 Documentation overview

This section provides an overview of the R&S SMCV100B user documentation. Unless specified otherwise, you find the documents at:

www.rohde-schwarz.com/manual/smcv100b

1.4.1 Getting started manual

Introduces the R&S SMCV100B and describes how to set up and start working with the product. Includes basic operations, typical measurement examples, and general information, e.g. safety instructions, etc. A printed version is delivered with the instrument.

1.4.2 User manuals and help

Separate manuals for the base unit and the software options are provided for download:

- **Base unit manual**
Contains the description of all instrument modes and functions. It also provides an introduction to remote control, a complete description of the remote control commands with programming examples, and information on maintenance, instrument interfaces and error messages. Includes the contents of the getting started manual.
- **Software option manual**
Contains the description of the specific functions of an option. Basic information on operating the R&S SMCV100B is not included.

The contents of the user manuals are available as help in the R&S SMCV100B. The help offers quick, context-sensitive access to the complete information for the base unit and the software options.

All user manuals are also available for download or for immediate display on the Internet.

1.4.3 Service manual

Describes the performance test for checking compliance with rated specifications, firmware update, troubleshooting, adjustments, installing options and maintenance.

The service manual is available for registered users on the global Rohde & Schwarz information system (GLORIS):

<https://gloris.rohde-schwarz.com>

1.4.4 Instrument security procedures

Deals with security issues when working with the R&S SMCV100B in secure areas. It is available for download on the internet.

1.4.5 Printed safety instructions

Provides safety information in many languages. The printed document is delivered with the product.

1.4.6 Data sheets and brochures

The data sheet contains the technical specifications of the R&S SMCV100B. It also lists the options and their order numbers and optional accessories.

The brochure provides an overview of the instrument and deals with the specific characteristics.

See www.rohde-schwarz.com/brochure-datasheet/smcv100b

1.4.7 Release notes and open source acknowledgment (OSA)

The release notes list new features, improvements and known issues of the current firmware version, and describe the firmware installation.

The software makes use of several valuable open source software packages. An open-source acknowledgment document provides verbatim license texts of the used open source software.

See www.rohde-schwarz.com/firmware/smcv100b

1.4.8 Application notes, application cards, white papers, etc.

These documents deal with special applications or background information on particular topics.

See www.rohde-schwarz.com/application/smcv100b

1.4.9 Videos

Find various videos on Rohde & Schwarz products and test and measurement topics on YouTube: <https://www.youtube.com/@RohdeundSchwarz>

2 Available waveform files

This chapter contains the description of the available waveform files including signal information, simulation location and simulation time.

2.1 Signal information

Frequency bands

All waveform files simulate GNSS signals in the L1 band (GPS, Galileo), G1 band (GLONASS) and B1 band (BeiDou). For details, see [Table 2-1](#).

Table 2-1: GNSS signal information

GNSS	Signal	Band	Center frequency / MHz
GPS	C/A	L1	1575.42
Galileo	E1 OS	L1	1575.42
GLONASS	C/A	G1	1602 ± k*0.5625 ¹⁾
BeiDou	B1I	B1	1561.098

¹⁾ k is the frequency number (FDMA) with $-7 \leq k \leq 13$.

At the R&S SMCV100B, set a suitable RF output frequency. For example, a frequency value that matches the center frequency of the GNSS signal.

Power levels

The simulated satellite constellation includes satellites with the same power levels relative to the total power of the output GNSS waveform signal. The satellites have a reference power of -120 dBm resulting in a relative satellite power of 0 dB.

2.2 Simulation location

The simulation location is a city with a predefined geographic location. This location is defined by longitude, latitude and altitude in decimal format. The table below provides an overview of all cities and their location.

City	Longitude [deg]	Latitude [deg]	Altitude [m]
Beijing	116.3913889	39.9055556	60
Bogota	-74.0756820	4.5980670	2640
Moscow	37.6155556	55.7522222	200
Munich	11.5833333	48.1500000	508

City	Longitude [deg]	Latitude [deg]	Altitude [m]
New York	-74.0063889	40.7141667	1
Seoul	126.9877939	37.5514997	265
Taipei	121.5147581	25.0223439	10
Tokyo	139.7450581	35.6838611	45

2.3 Simulation date and time

The simulation date for all waveform files is May 1, 2020. The UTC simulation start differs because improving the time to first fix (TFF) requires GNSS system-dependent time optimizations. The table below lists the simulation start time in format HH:MM:SS (HH = hour, MM = minutes, SS = seconds) for each GNSS.

GNSS	Simulation start
BeiDou	15:59:30
Galileo	08:59:25
GLONASS	15:59:25
GPS	08:59:25

2.4 File naming conventions

The main GNSS simulation parameters are coded in the file name with file extension *.wv: <GNSS>_<City>_<SimulationLength>_<Date>.wv. The table below lists all parameters within the name of the waveform files.

Parameter	Description
<GNSS>	Simulated GNSS: BEID = BeiDou, GAL = Galileo, GLON = GLONASS, GPS = GPS
<City>	Simulated location (e.g. <City>=Munich): For all cities, see Chapter 2.2, "Simulation location" , on page 11.
<SimulationLength>	The simulation length is 60 seconds for all waveform files (<SimulationLength>=60s).
<Date>	Simulation date is May 1, 2020 (<Date>=2020_05_01). See also Chapter 2.3, "Simulation date and time" , on page 12.

2.5 Waveform files

This chapter lists all waveform files of the R&S SMCVB-KV5x options. The subchapters are listed in alphabetical order and correspond to the names of the waveform files.

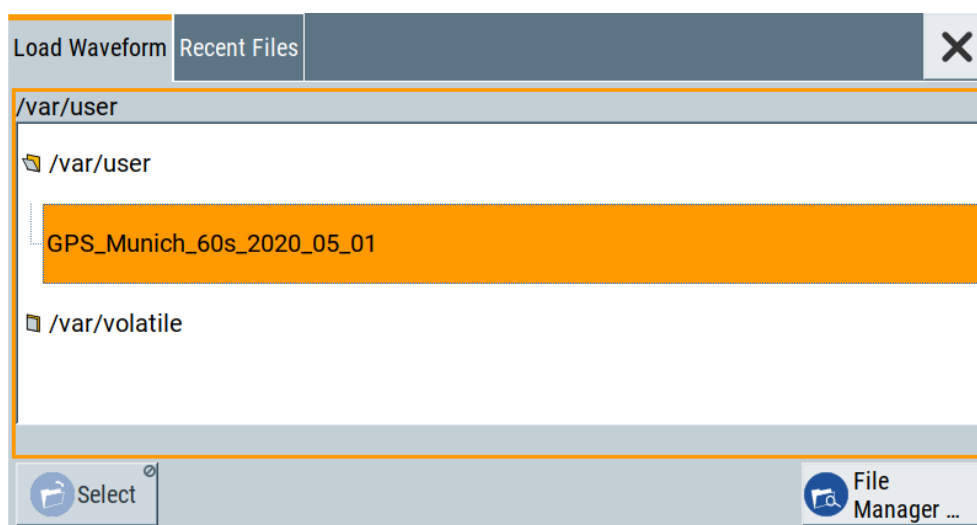
Each subchapter provides information on the following waveform file parameters.

- Simulated GNSS, simulation location, simulation length and date, see [Chapter 2.4, "File naming conventions"](#), on page 12.
- Simulated satellites including space vehicle IDs of the simulated GNSS
- Positional dilution of precision (PDOP)
- Horizontal dilution of precision (HDOP)

To work with a GNSS waveform file at the R&S SMCV100B

This step-by-step instruction provides information on how to load and play a GNSS waveform at the ARB application of the R&S SMCV100B. As an example, the file `GPS_Munich_60s_2020_05_01.wv` is used from the waveform library option R&S SMCVB-KV50 Multi-Satellite GPS Waveforms.

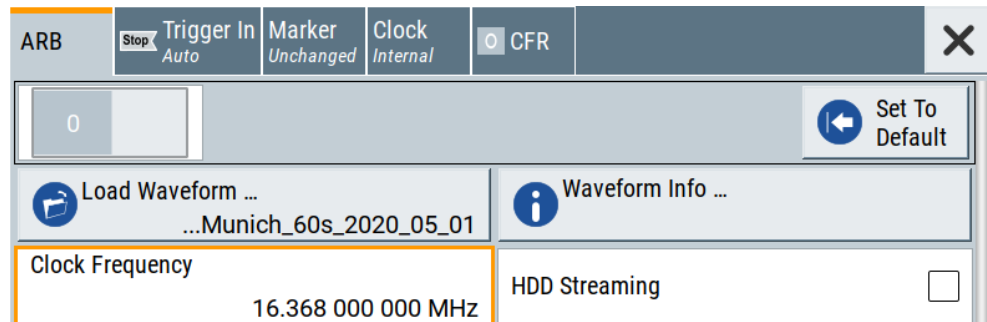
1. Save the waveform file from your GNSS waveform library.
 - You can save it to a USB storage device and connect the device to the R&S SMCV100B.
See also chapter "How to work with waveform libraries" in the R&S SMCV100B user manual.
 - You can save it to the internal memory of the R&S SMCV100B.
See also chapter "How to transfer files from and to the instrument" in the R&S SMCV100B user manual.
2. At the R&S SMCV100B, select "Baseband > ARB > File".
3. In the opening file select dialog, navigate to the storage location of the waveform file.



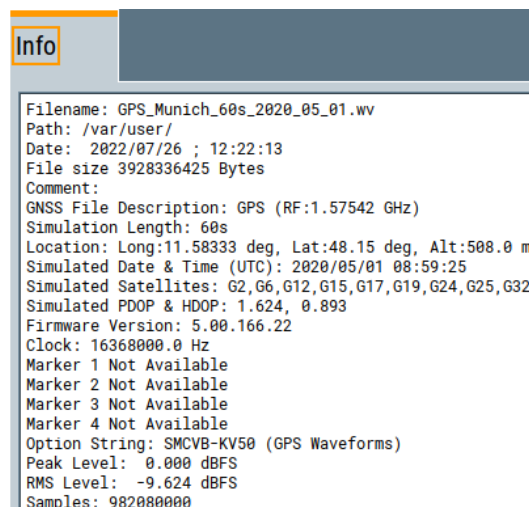
If selected, a tooltip displays additional information on the file.

date: 2022/07/26 ; 12:22:13
samples: 982080000
clock: 16368000.0
comment: GNSS File Description: GPS (RF:1.57542 GHz) Simulation Length: 60s Location: Long:11.58333 deg, Lat:48.15 deg, Alt:508.0 m Simulated Date & Time (UTC): 2020/05/01 08:59:25 Simulated Satellites: G2,G6,G12,G15,G17,G19,G24,G25,G32 Simulated PDOP & HDOP: 1.624, 0.893 Firmware Version: 5.00.166.22

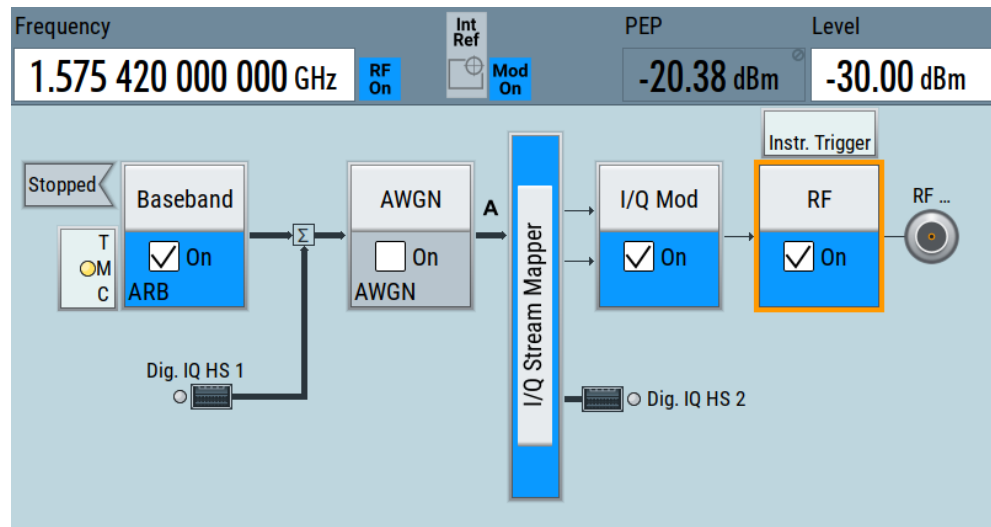
- Press "Select" to close the dialog and load the file.
 In the "ARB" dialog, the "Clock Frequency" changes automatically as specified in the waveform file.



- Optionally, open the "Waveform Info" dialog to get a comprehensive overview on waveform file properties.



- To play the file, select "ARB > State > On".
- In the block diagram, select "RF > On".



Files

- BEID_Beijing_60s_2020_05_01.wv..... 16
- BEID_Bogota_60s_2020_05_01.wv..... 16
- BEID_Moscow_60s_2020_05_01.wv..... 16
- BEID_Munich_60s_2020_05_01.wv..... 16
- BEID_New York_60s_2020_05_01.wv..... 16
- BEID_Seoul_60s_2020_05_01.wv..... 17
- BEID_Taipei_60s_2020_05_01.wv..... 17
- BEID_Tokyo_60s_2020_05_01.wv..... 17
- GAL_Beijing_60s_2020_05_01.wv..... 17
- GAL_Bogota_60s_2020_05_01.wv..... 17
- GAL_Moscow_60s_2020_05_01.wv..... 18
- GAL_Munich_60s_2020_05_01.wv..... 18
- GAL_New York_60s_2020_05_01.wv..... 18
- GAL_Seoul_60s_2020_05_01.wv..... 18
- GAL_Taipei_60s_2020_05_01.wv..... 18
- GAL_Tokyo_60s_2020_05_01.wv..... 19
- GLON_Beijing_60s_2020_05_01.wv..... 19
- GLON_Bogota_60s_2020_05_01.wv..... 19
- GLON_Moscow_60s_2020_05_01.wv..... 19
- GLON_Munich_60s_2020_05_01.wv..... 19
- GLON_New York_60s_2020_05_01.wv..... 20
- GLON_Seoul_60s_2020_05_01.wv..... 20
- GLON_Taipei_60s_2020_05_01.wv..... 20
- GLON_Tokyo_60s_2020_05_01.wv..... 20
- GPS_Beijing_60s_2020_05_01.wv..... 20
- GPS_Bogota_60s_2020_05_01.wv..... 21
- GPS_Moscow_60s_2020_05_01.wv..... 21
- GPS_Munich_60s_2020_05_01.wv..... 21
- GPS_New York_60s_2020_05_01.wv..... 21
- GPS_Seoul_60s_2020_05_01.wv..... 21
- GPS_Taipei_60s_2020_05_01.wv..... 22
- GPS_Tokyo_60s_2020_05_01.wv..... 22

2.5.1 BEID_Beijing_60s_2020_05_01.wv

Parameter	Value
Simulated satellites	B6, B8, B9, B13, B16, B20, B23, B25, B29, B30, B32, B37, B38, B39, B41
PDOP	1.476
HDOP	0.898

2.5.2 BEID_Bogota_60s_2020_05_01.wv

Parameter	Value
Simulated satellites	B11, B12, B14, B21, B24, B26, B33, B34, B42, B43, B44
PDOP	1.691
HDOP	0.976

2.5.3 BEID_Moscow_60s_2020_05_01.wv

Parameter	Value
Simulated satellites	B6, B9, B13, B16, B19, B20, B24, B26, B29, B30, B32, B35, B38, B39
PDOP	1.436
HDOP	0.814

2.5.4 BEID_Munich_60s_2020_05_01.wv

Parameter	Value
Simulated satellites	B13, B19, B20, B24, B26, B29, B35, B39, B44
PDOP	1.861
HDOP	1.076

2.5.5 BEID_New York_60s_2020_05_01.wv

Parameter	Value
Simulated satellites	B12, B24, B25, B26, B34, B35, B44
PDOP	2.302
HDOP	1.151

2.5.6 BEID_Seoul_60s_2020_05_01.wv

Parameter	Value
Simulated satellites	B6, B8, B9, B13, B16, B20, B23, B25, B29, B30, B32, B37, B38, B39, B41
PDOP	1.464
HDOP	0.841

2.5.7 BEID_Taipei_60s_2020_05_01.wv

Parameter	Value
Simulated satellites	B6, B8, B9, B13, B16, B20, B23, B27, B29, B30, B32, B37, B38, B39, B41
PDOP	1.423
HDOP	0.826

2.5.8 BEID_Tokyo_60s_2020_05_01.wv

Parameter	Value
Simulated satellites	B6, B8, B9, B13, B16, B20, B23, B25, B29, B30, B32, B37, B38, B39, B41
PDOP	1.466
HDOP	0.824

2.5.9 GAL_Beijing_60s_2020_05_01.wv

Parameter	Value
Simulated satellites	E3, E5, E13, E15, E21, E27, E30
PDOP	2.277
HDOP	1.106

2.5.10 GAL_Bogota_60s_2020_05_01.wv

Parameter	Value
Simulated satellites	E1, E4, E9, E11, E12, E24, E31, E36
PDOP	1.817
HDOP	0.954

2.5.11 GAL_Moscow_60s_2020_05_01.wv

Parameter	Value
Simulated satellites	E1, E4, E9, E13, E15, E21, E26, E27
PDOP	1.77
HDOP	0.958

2.5.12 GAL_Munich_60s_2020_05_01.wv

Parameter	Value
Simulated satellites	E1, E4, E9, E13, E15, E19, E21, E26, E31
PDOP	1.593
HDOP	0.816

2.5.13 GAL_New York_60s_2020_05_01.wv

Parameter	Value
Simulated satellites	E1, E4, E5, E9, E24, E31, E36
PDOP	2.558
HDOP	1.331

2.5.14 GAL_Seoul_60s_2020_05_01.wv

Parameter	Value
Simulated satellites	E3, E5, E13, E15, E21, E27, E30
PDOP	2.292
HDOP	0.991

2.5.15 GAL_Taipei_60s_2020_05_01.wv

Parameter	Value
Simulated satellites	E3, E8, E13, E15, E21, E27, E30
PDOP	2.261
HDOP	1.128

2.5.16 GAL_Tokyo_60s_2020_05_01.wv

Parameter	Value
Simulated satellites	E3, E5, E13, E15, E21, E27, E30
PDOP	2.329
HDOP	0.992

2.5.17 GLON_Beijing_60s_2020_05_01.wv

Parameter	Value
Simulated satellites	R3, R4, R5, R12, R13, R18, R19, R20
PDOP	1.677
HDOP	0.957

2.5.18 GLON_Bogota_60s_2020_05_01.wv

Parameter	Value
Simulated satellites	R1, R8, R10, R11, R21, R23
PDOP	3.649
HDOP	1.316

2.5.19 GLON_Moscow_60s_2020_05_01.wv

Parameter	Value
Simulated satellites	R3, R4, R5, R10, R11, R19, R20, R21
PDOP	2.11
HDOP	1.009

2.5.20 GLON_Munich_60s_2020_05_01.wv

Parameter	Value
Simulated satellites	R3, R4, R5, R9, R10, R11, R19, R20, R21
PDOP	1.874
HDOP	0.824

2.5.21 GLON_New York_60s_2020_05_01.wv

Parameter	Value
Simulated satellites	R2, R10, R11, R12, R20, R21
PDOP	2.445
HDOP	1.554

2.5.22 GLON_Seoul_60s_2020_05_01.wv

Parameter	Value
Simulated satellites	R2, R3, R4, R12, R13, R14, R18, R19
PDOP	2.714
HDOP	1.178

2.5.23 GLON_Taipei_60s_2020_05_01.wv

Parameter	Value
Simulated satellites	R3, R4, R13, R14, R17, R18, R19
PDOP	3.18
HDOP	1.23

2.5.24 GLON_Tokyo_60s_2020_05_01.wv

Parameter	Value
Simulated satellites	R2, R3, R4, R12, R13, R14, R18, R19
PDOP	2.646
HDOP	0.917

2.5.25 GPS_Beijing_60s_2020_05_01.wv

Parameter	Value
Simulated satellites	G1, G3, G6, G17, G19, G22, G28
PDOP	2.626
HDOP	1.526

2.5.26 GPS_Bogota_60s_2020_05_01.wv

Parameter	Value
Simulated satellites	G10, G14, G18, G20, G21, G25, G26, G31, G32
PDOP	1.795
HDOP	1.025

2.5.27 GPS_Moscow_60s_2020_05_01.wv

Parameter	Value
Simulated satellites	G2, G6, G12, G17, G19, G24, G25, G32
PDOP	1.828
HDOP	1.014

2.5.28 GPS_Munich_60s_2020_05_01.wv

Parameter	Value
Simulated satellites	G2, G6, G12, G15, G17, G19, G24, G25, G32
PDOP	1.624
HDOP	0.893

2.5.29 GPS_New York_60s_2020_05_01.wv

Parameter	Value
Simulated satellites	G1, G10, G12, G14, G20, G22, G25, G31, G32
PDOP	1.749
HDOP	0.969

2.5.30 GPS_Seoul_60s_2020_05_01.wv

Parameter	Value
Simulated satellites	G1, G3, G6, G17, G19, G22, G28
PDOP	2.645
HDOP	1.527

2.5.31 GPS_Taipei_60s_2020_05_01.wv

Parameter	Value
Simulated satellites	G1, G2, G3, G4, G6, G9, G17, G19, G22, G28, G30
PDOP	1.479
HDOP	0.78

2.5.32 GPS_Tokyo_60s_2020_05_01.wv

Parameter	Value
Simulated satellites	G1, G3, G4, G6, G11, G17, G19, G22, G28
PDOP	1.887
HDOP	1.039

Index

A

Application cards	10
Application notes	10

B

Brochures	10
-----------------	----

D

Data sheets	10
Documentation overview	9

G

Getting started	9
-----------------------	---

H

Help	9
------------	---

I

Installation	5
Instrument help	9
Instrument security procedures	10

K

Key features	5
--------------------	---

L

Libraries	
Access	5
Download file	7
Load file	8
Play file	8
Required options	5
Save file	8

N

Naming conventions	12
--------------------------	----

O

Open source acknowledgment (OSA)	10
--	----

R

Release notes	10
---------------------	----

S

Safety instructions	10
Security procedures	10
Service manual	9
Signal information	11
Simulation	
Date	12
Location	11
Time	12

U

User manual	9
-------------------	---

V

Videos	10
--------------	----

W

Waveform files	13
Welcome	5
What's new	9
White papers	10